

# Aalborg



Vesterbro Aalborg

Reberbanegade Aalborg  
Valdemarsgade  
Kastetvej  
Strandvejen

Kajgade  
Broklop 36,5 m. Limfjordsbroen

Gangtunnel

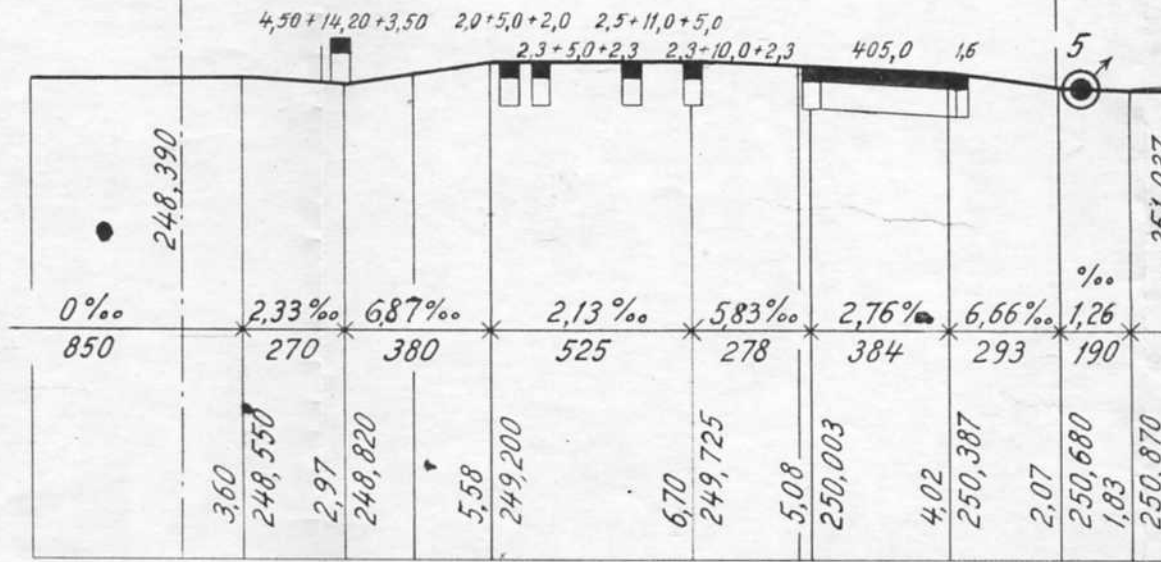
Nr. S

1575 B.h.S.  
20,75 B.v.S.

L Hovedvej 17 Bom  
Betj. fra Blokpost I



Km 0 = Midte af Hovedbygning Fredericia ny Station



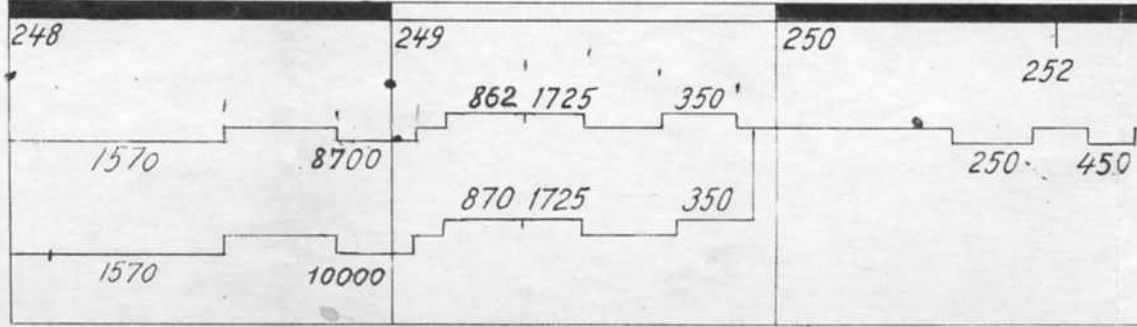
Anlægsstation (100 dansk)

ny km  
gl. km

Kurver i Spor

Kurver i højre Spor

Snebælter { B.v.S.  
B.h.S.



Reberbanegade Aalborg  
Valdemarsgade

Kastetvej  
Strandvejen

Kajgade  
Broklap 36,5 m. Limfjordsbroen

Gangtunnel

### Nr. Sundby

L Hovedvej 17 Bom  
Beti fra Blokpost I  
{ 15,75 B.h.S.  
20,75 B.v.S.

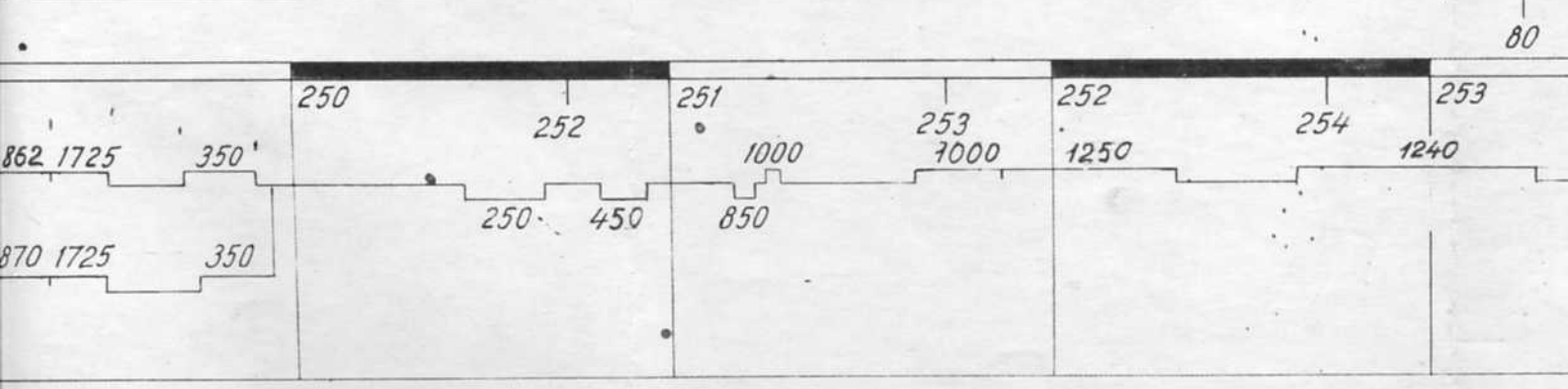
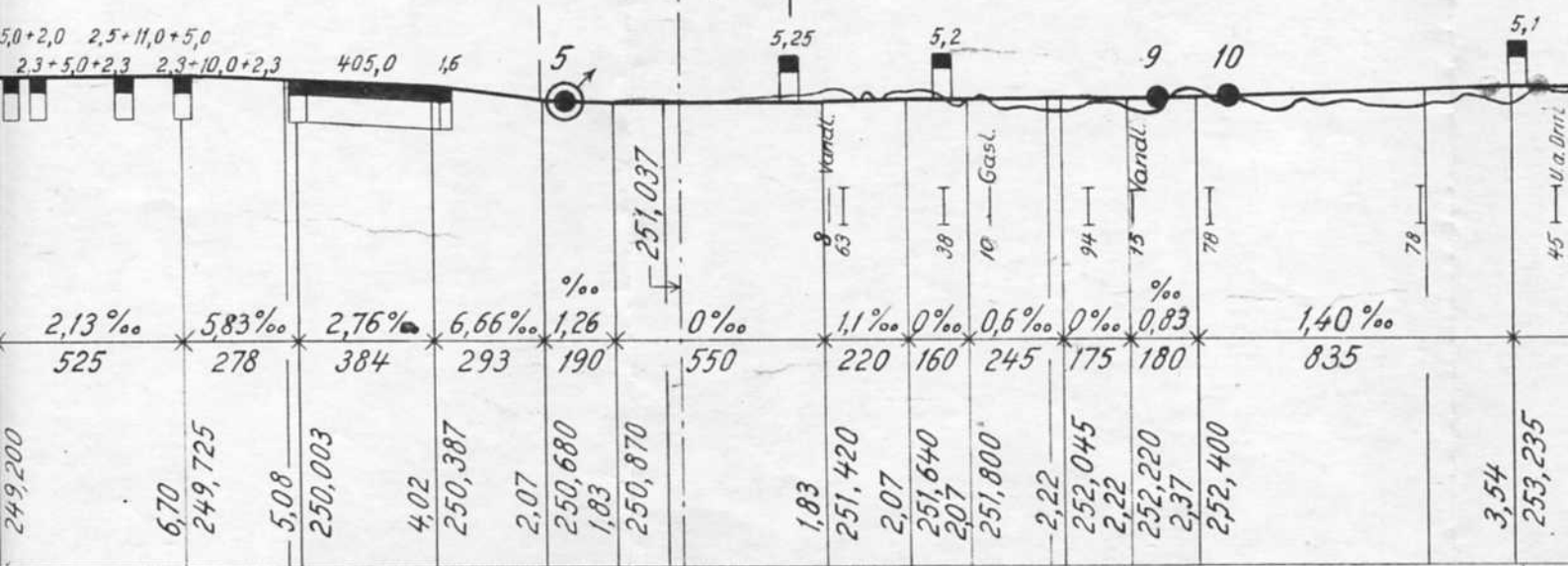
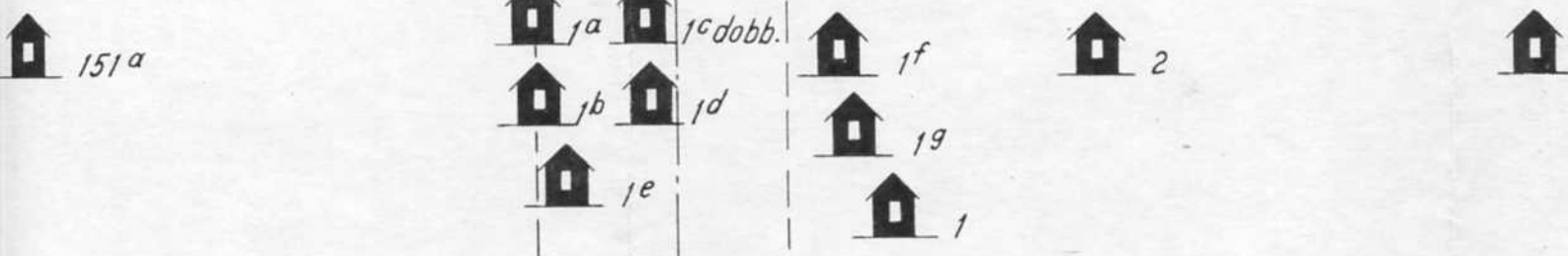
Traadbane for Cementfabrik  
Skærmbrø(beton)

B Viaduktvej Nørresundby

P Adgangsvej 5,15 m Bom

P Markadgang { 3,75 m Led B.h.S.  
4,70 m Bom B.v.S.

B Vaarbjerg - Ny Lindholm



B Vaarbjerg - Ny Lindholm



P Markvej 3,75 m Led

P Adgang til Landejendom 380 m Led

Drejekors

Bro over Bæk  
R Hvorup - Vadum 5,25 m dobb. Led



Markadgang Drejekors

Pf Markvej 3,75 m Led  
Markadgang

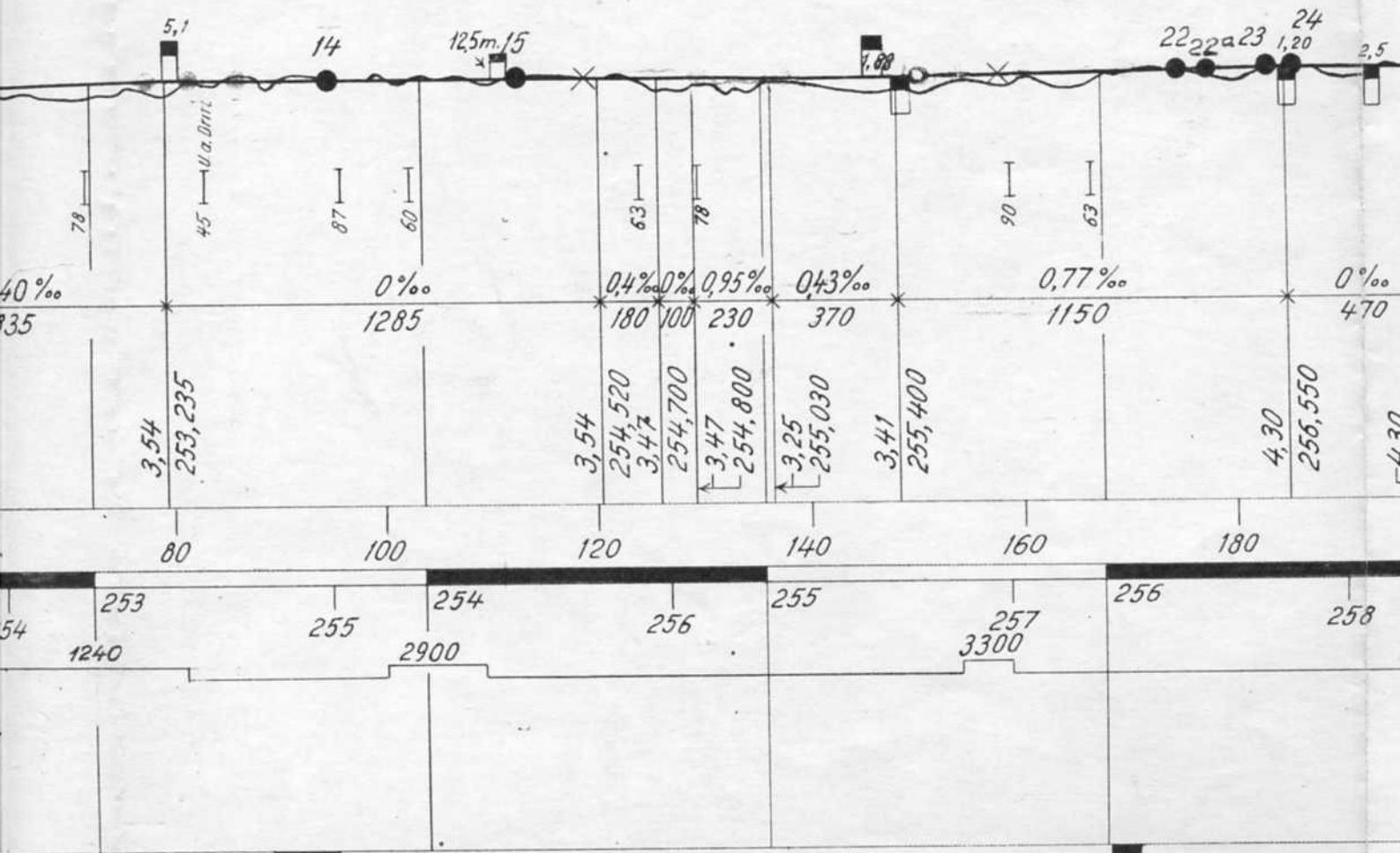
P Markvej 3,75 m Led

Bro over Grøft

Pf Markvej 3,75 m Led

Tipspor for Teglværk

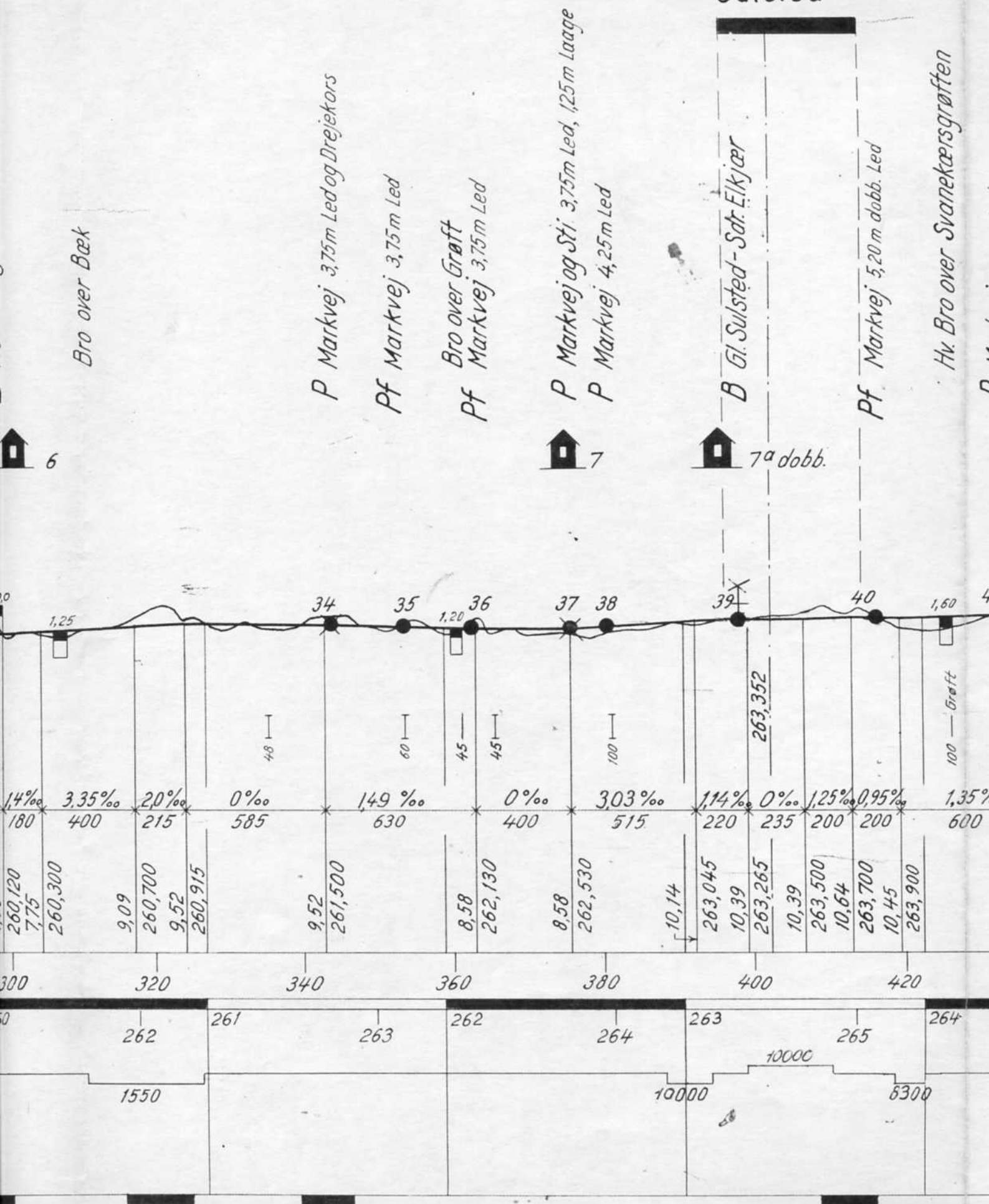
B Hvoivangard Mark - Hvoivangard Stationsbu







Sulsted



Hv. Bro over Svanekærsgården

P Markvej 3,90 m Led

B Ajstrup - Nyvraa

Tørvespor

Pf Markvej 3,85 m Led

Pf Markvej 3,85 m Led

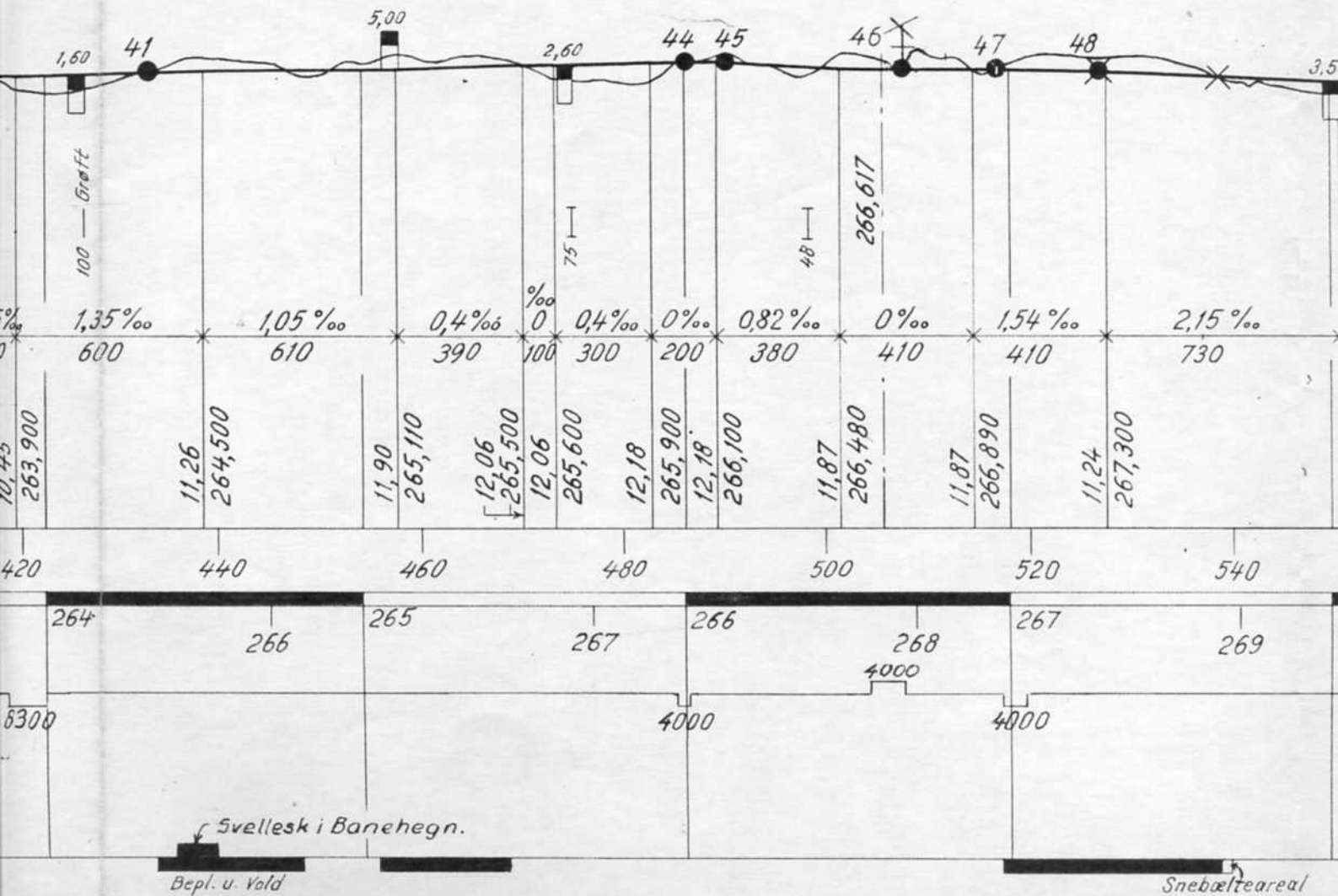
B Hovevej 14 - St Vildmose

P Markvej 3,80 m Led

Pf Markvej 4,70 m Bom og Drejekors (Bourelaas)

Markadgang Drejekors

Lindholm An



Bepl. u. Vold

Snebælteareal

Markadgang Drejekors

Lindholm Aa

B Hovedvej 14 - Rebsenge

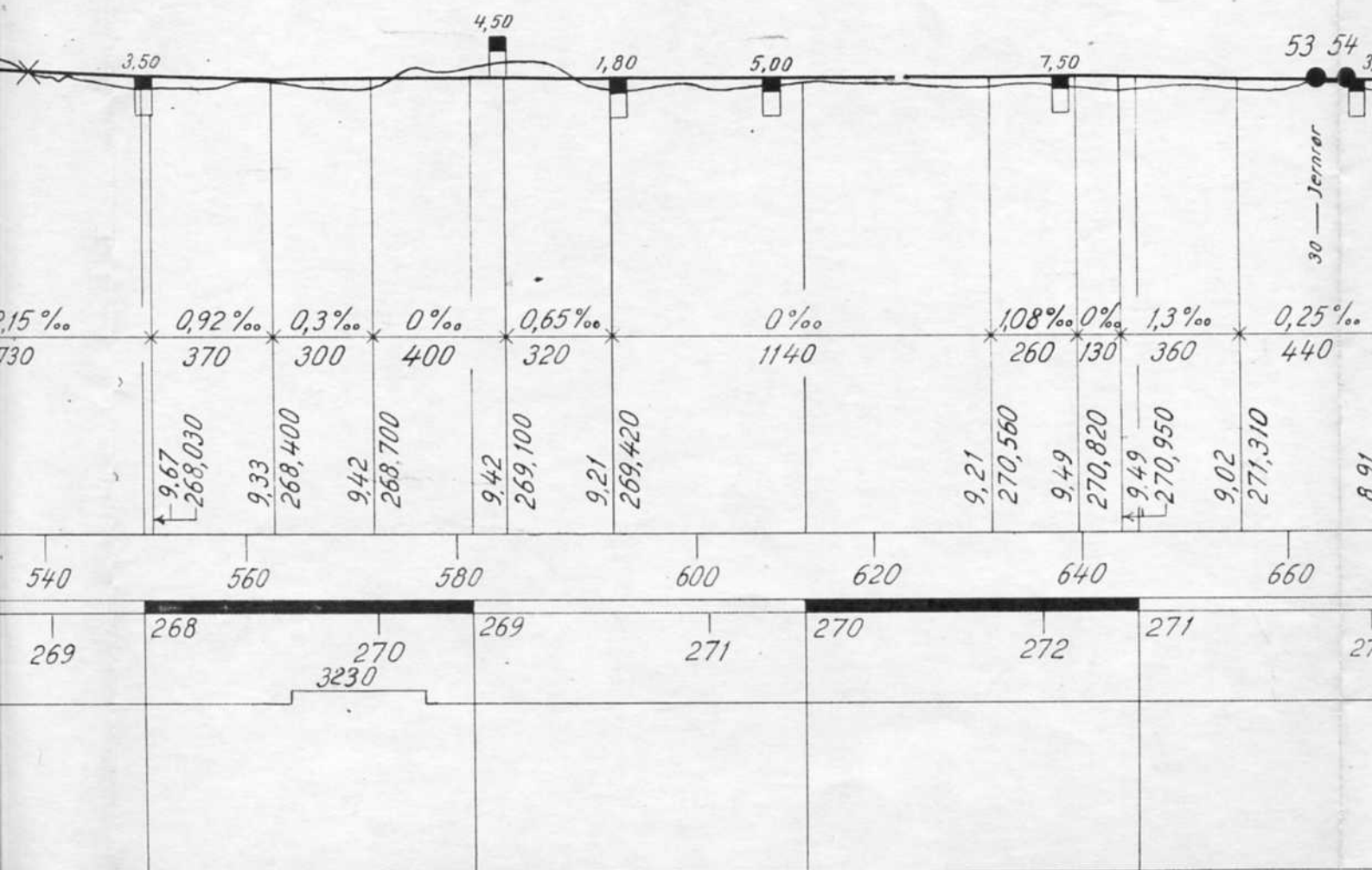
Bro over Bæk

Neist Bæk aaben Jernbro

Ry Aa

Pf Markvej 5,30 m dobb. Led. (Store Nibstrup)

P Markvej 3,80 m Led



beholdteareal

