D. № 704. — Med Svar af 5/8 1901 fra Aalborg Bygningsinspektorat.

Danske Statsbaner.
1901.

Signalhus 3.

Aalborg Station.

Facade.

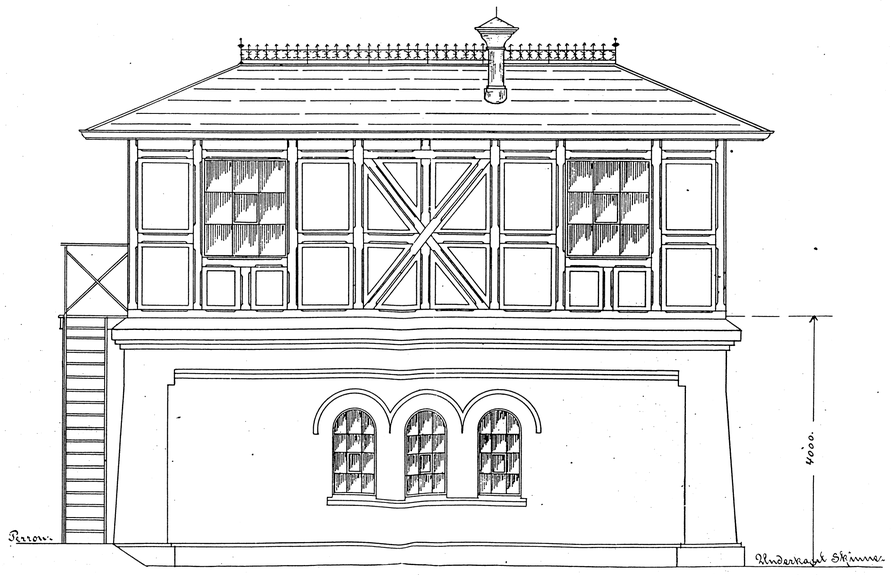

Gavl.

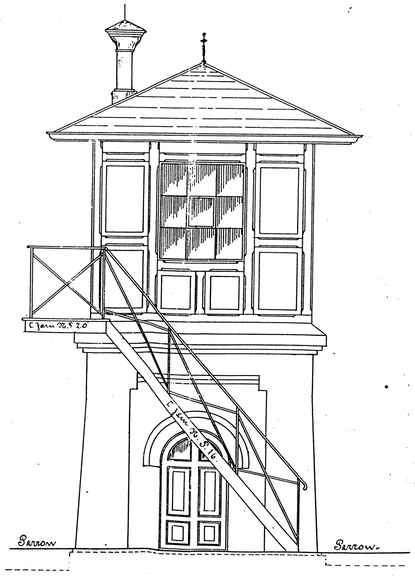

Snit a-b.

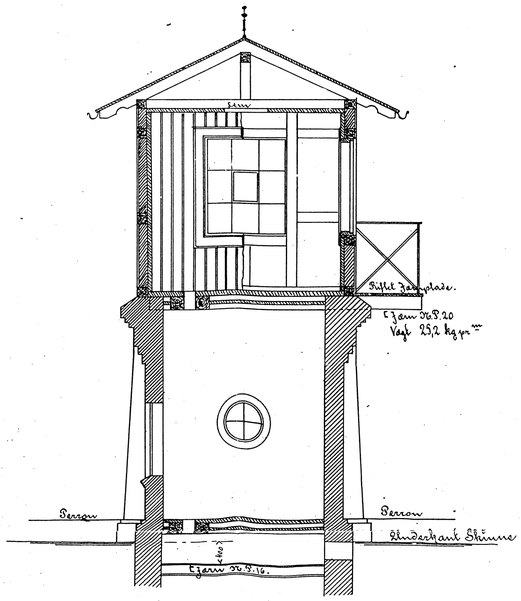

Plan.

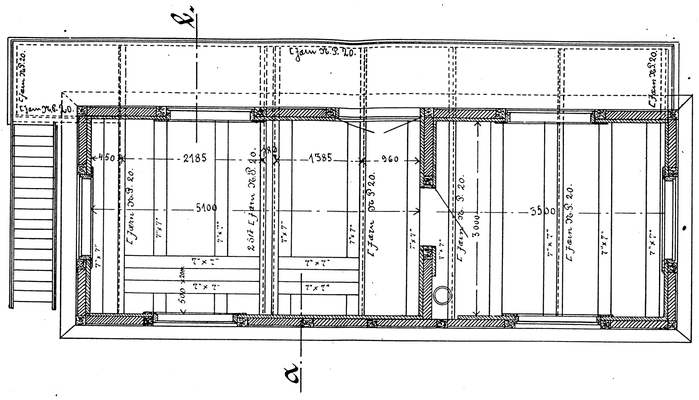

Fundamentsplan.

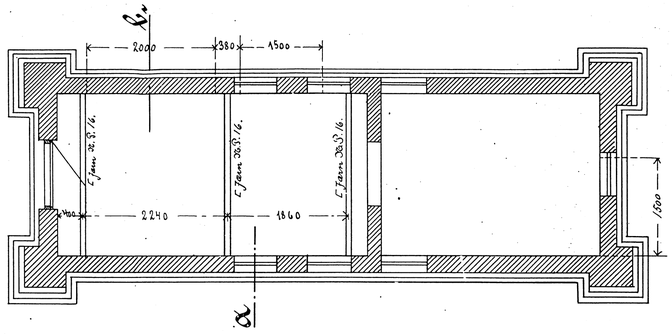

Situationsplan.

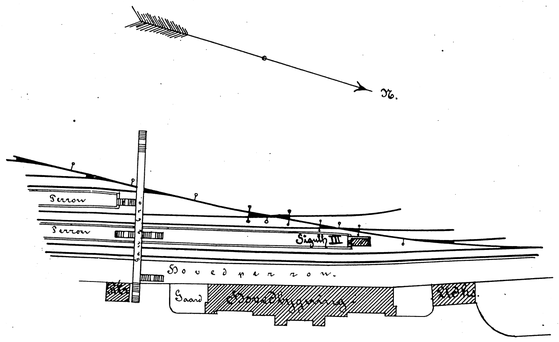

1:1500.

100 50 0 100 200 300 400 500 Fod.

1:1500.

100 90 80 70 60 50 40 30 20 10 0 100 Meter.

Nedtöbsrör anbringes efter nærmere Ordre
Sulvene lægges först efter Signalapparaternes
Opstilling.

1:50.

10 5 0 1 2 3 4 5 6 7 8 9 10 11 12 13 14 Meter.